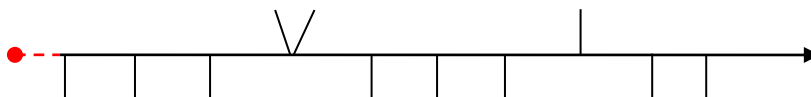




MTC3 (048683) TO STC1

CRO (After exiting the Vallum)



NAM_A on the final junction above.

STC1 (037642) TO STC2

CRO



Go via the shortest route to NAM_B in GS0463

then

Pass through 1 green dot, M, y

NAM_C just before 119, 98, Phone, 138, 196(the one north of GL 58) , 174



STC2 (999 594) to STC3 (966614)

CRO

Pass through 8 junctions to reach STC3

NAM_D at third junction

NAM_E at sixth junction

NAM_F at eighth junction



STC3 to STC4 (945631)

CRO

In on the first colour, out on the last colour

YBB,BBB,BYB,BBY,YYY,YYY(NAM_G),YYYY(NAM_H),YYY,YYY,YBB,BYB

STC4 TO NTC5 (941653)

TRANSPORT HEXHAM





NTC5 TO STC6

CRO

!! Gated/cattle gridded road, may encounter livestock !!

<

SW



Gate

Gate

<

+

2 diamonds

STC6 in NAM_I






STC6 (917693) to STC7

CRO

Take the closest bridge across the River North Tyne using as little red road as possible

then

9171, , NAM_J, , , 218 (this is the total of more than 1 SH and you will find NAM_K and NM_L between the first and second SH), LC ,NAM_M



STC7 (894678) to STC8

CRO

!! Gated/cattle gridded road, may encounter livestock !!

8968, +1,+1,-100,+100,+1(just),-100,-100,+1,+1,-1,+1,+1,+1,-100,+1

NAM_N just after third junction then **!!CAUTION!!** crest where white joins on left



STC8 (864763) to STC10

CRO

!! Gated/cattle gridded road, may encounter livestock !!

Cross the Goften Burn twice to reach STC10 via STC9

NAM_O shortly after Bleaklaw

NAM_P by first white after SH194



STC10 (833766) to MTC4

Yellow roads only

!! Gated/cattle gridded road, may encounter livestock !!

NAM_Q just after bridge

Then after travelling along the Pennine Way in a NNE direction turn right at the next junction. Along the Penine Way you will find NAM_R where the white and the river meet the yellow road.



MTC3 (853773) to NTC11

CRO

Transport Wark

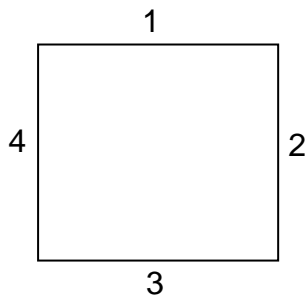


NTC11 (858776) to STC12

CRO

REFER TO MAP HANDOUT UNTIL STC17

!! Gated/cattle gridded road, may encounter livestock !!



Leave the grid square using the diagram above and the numbers below

1 4 1 2 2 1 4 1 3 4

Turn right after SH134.



STC12 (847801) to STC13

CRO

!! Gated/cattle gridded road, may encounter livestock !!

Cross the 200m contour line twice

then

117

NAM_S at +18

-12

+8

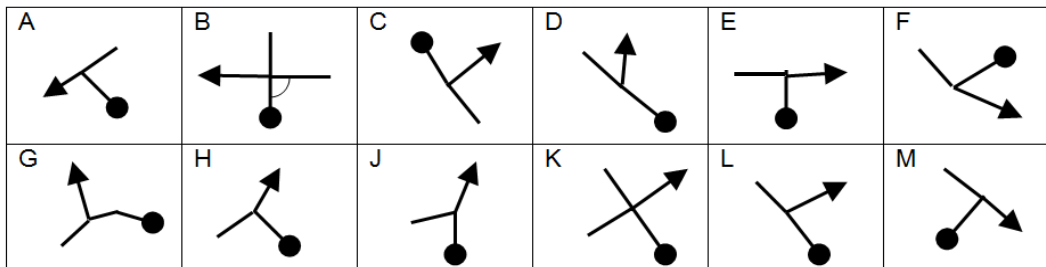
-10



STC13 (782849) to STC14

CRO

!! Gated/cattle gridded road, may encounter livestock !!



H L B NAM_T G D M C K NAM_U E



STC14 (818916) to STC15

CRO

!! Gated/cattle gridded road, may encounter livestock !!

This section really is a “game of two halves”. The first third is about maintaining a steady but safe pace over a yellow road that is fairly rough in places – don’t worry too much about dropping a few seconds here as the remainder has much smoother and wider roads and you should be able to recover any lost time here.

Do not cross 92 northing and 84 easting

NAM_V at second road junction encountered

STC15 (836845) to NTC16 (847831)

CRO



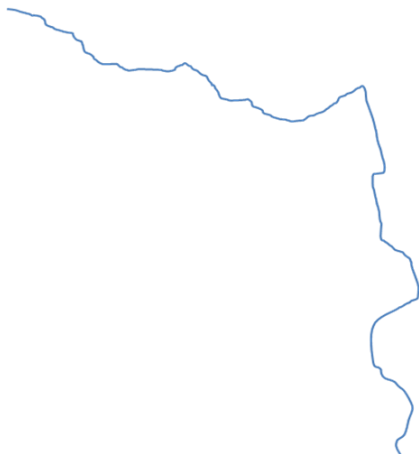
Transport Bellingham



NTC16 (847831) to STC17

CRO

!! Gated/cattle gridded road, may encounter livestock !!



NAM_W before you cross Holywell Burn



STC17 (879789) to MTC5

CRO

236

193

168

NAM_X @90L

119

132

Avoid Gold Island

to MTC5 before the bridge