



MTC1 to TC1

Welcome to the Northumberland Borders Rally, we hope you enjoy your nights sport. If you've got this far then you must have found the start easily enough and hopefully you are sitting there, pointing North, looking at the map and wondering which way you will have to go.

This first section starts off with a slightly tricky bit. You want to turn right out of the layby, and then take the second left which goes up past a house called Planetrees. Take care up here, especially if it is wet – when we were PRing this section the owners told us about the last event that came past their house and about the car that ended up in a tree. There will be a codeboard about 300m before Planetrees so make sure you've got the timecard handy.

When you reach the end of this road, turn right at the T-Junction and head along the main road which follows the course of Hadrian's Wall. This is a nice easy bit and you should have no trouble keeping to the time schedule. There is another code board to collect just opposite Milecastle 24.

Once you've noted this codeboard you need to turn right at the next junction. This is a fairly straight bit of road as well, so we've put a third codeboard in just to make sure you don't get carried away too early in the event. Carry on straight across the crossroads and look out for the final codeboard of this section which is there to make sure you slow down before the humpback bridge which will need some caution because if you get it wrong you might overshoot the next junction where you turn left, almost back on yourself. Make sure you don't cut this too tight – there is a signpost in the middle of the turning !

Onto the final bit of the section now – about 1km along this road to TC1 (966 673) where you will hopefully arrive heading in an easterly direction.

Good Luck with the rest of the event – and don't worry – the rest of the instructions are a lot more conventional than for this section.

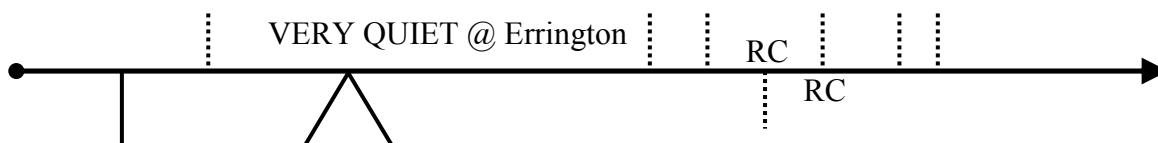
NB – All instructions are CRO unless specifically noted otherwise.



TC1 to TC2

212 (but only if you take a wide line at this junction !) - (RC, then V quiet past Fawcett Hill), through 2 gates (PC's), 211, (RC – NAM1), 206, TC2 before 144 near cutting beyond Beukley turning.

TC2 to TC3(936 711)





TC3 to TC4

Observe Quiet – no stopping (to plot) between railway bridge and A6079 junction – PR sensitive zone.

MS

+ on a yellow road

RC

MS

RC

MS (RC)

then cross the following burns in order:- Coal, Dry/Swin, and then go via NAM2 (RC) in Quarry entrance at 935766, to TC4 at 915 768 using shortest route along coloured roads

Do not cross the River Tyne.



TC4 to TC5

In on the minute, out on the hour:- 19:20, 21:10, NAM3(RC) beyond turning to Nightfold ridge, 20:30, 11:15, TC5 at first gate.

NB – DO NOT ENTER BLACKSPOTS



TC5 to TC6

You will need the printout of Map 80 for this section as well as your copy of Map 87. This is a gated road – these should all be open and there will be at least 2PC's.

The final gate across Prestwick burn is a caution.

Cross Grid Line 88 four times and 79,81 and 80 once and make sure you pass 13 Green Spots from TC5 to TC6



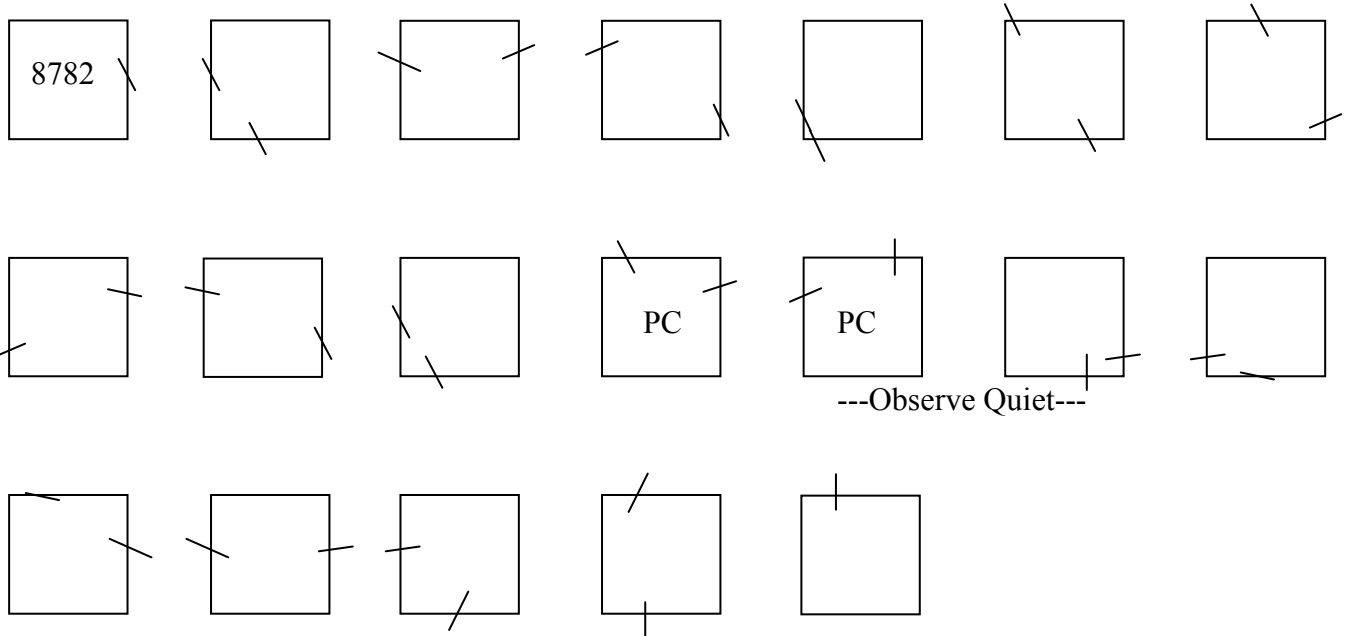
TC6 to TC7 (984 763)

Map 80 you were given for TC5-TC6 required again.

Quiet through Buteland then RC NAM4 approx 100m before 1st Junction with yellow.

More gates !!

Then enter & Leave grid squares below as shown – missing square between 2nd and 3rd



RC on LWR triangle at 925797



TC7 to TC8

Proceed v quietly through Hallington using direct route to 984755

RC
XRTL
SO (RC)
XRSO (Quiet)
SO (RC)
TL (Quiet)
RC
TR
TL (Quiet)
RC, RC (at gates)
Quiet 200m after GL71
TR
TR (Quiet)
SO (RC NAM5)
TL down white after SH 138 to TC8 @ 027716



TC8 to TC9

Proceed across yellow and then along white then turn left on yellow to 025722.

Then avoid 100 metres around:-

014735, 007712, 988711

To TC9 just across GL 00

3 RC's en route



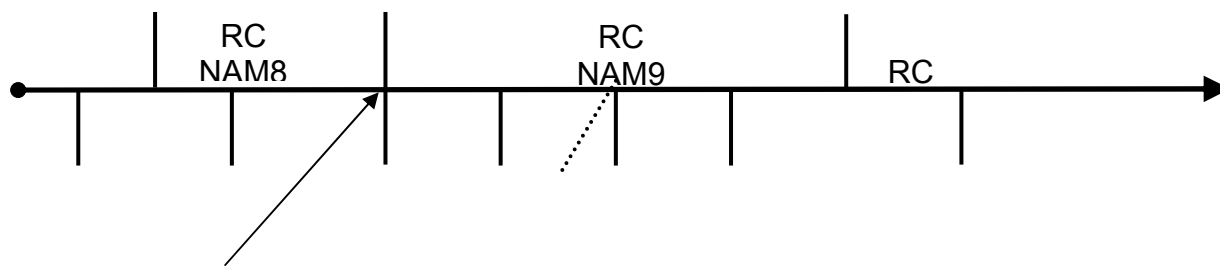
TC9 to TC10

Proceed v quietly through Great Whittington using direct route to 003705

Go the shortest route using CRO via:- 003693 (RC NAM6), 997685 (RC), 000668 (RC), 014664 (RC NAM7), 026675 (Quiet horses), 034660 (RC), 036652 (Quiet baby), 034647 (TC10)



TC10 to MTC2(057 637)



NB Staggered Junction
across A69
Possible DSO

MTC3 to TC11

65, 65 (RC NAM10 at 2nd junction after this GL), 66, 67, 05 then to TC under pylons without crossing any more GL's

Two further RC's on route.

Early clue for TC16 to TC17 – avoid 176.

TC11 to TC12 (077 715)

Enter on the first colour and leave on the last.

YBB, BBY (RC NAM11), YYY, Quiet past houses, YYY, RC, YBB, BYB to TC approx 300m past SH133

TC12 to TC13

Observe quiets.

Caution at bridge

Backwards from TC13 – MS then 71102106111



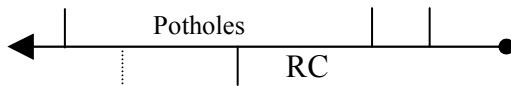
TC13 to TC14

Go via RCs on LWR triangle at 118743 and at following 2 junctions with whites,

To TC14 West of GL11 observing Quiet en route
Do not use A696 north of GL75



TC14 to TC15



TC15 to TC16

Quiet through Heugh, TR, SO, TL

To TC at *Standing Stone*

RC where road crosses GL8 for the first time.



TC16(065 769) to TC17 (049 781)

RC NAM12 at 3rd Coloured Junction.



TC17 to MTC4 (028746)

Last section to do. Leave the grid square heading :-

NWSSSN(just)S(just)SW

RC NAM13 at 1st Junction, RC NAM14 after 7th Junction, RC's at 5th and 6th Junctions

